

Drum Point	Free grounds and light	Yes	Grounds and museum	Yes, in museum
Cove Point	Free grounds and light	Base only	No	No
Point Lookout	\$3 pp State Park fee	Yes	Grounds	Yes, in park
Piney Point	\$2 pp to climb	Yes	Grounds	Yes, in museum
Ft Washington	\$3 per vehicle, Nat. Park fee	Base only	Grounds	Yes, in park
<p><i>All photos courtesy of Harry Fahd - Door prizes courtesy of donnaelias.com, harborlights.com and forgetmenofactory.com</i> <i>Event Sponsors: Baltimore Area Convention and Visitors Association, Blackstone Lighthouse Foundation, Calvert County, Maryland Office of Tourism, Prince George's County, St. Mary's County and Talbot County.</i></p>				
				
Maryland Lighthouse Challenge Contact Karen Rosage, Event Chair - 410.437.0741 email: challenge@cheslights.org	<p>Long Island 5th Annual Lighthouse Challenge May 16 and 17, 2009 Long Island Chapter, U.S. Lighthouse Society 29745 Main Road Cutchogue, New York 11935 www.lilighthousesociety.org</p> <p>10th Anniversary of the New Jersey Lighthouse Challenge October 17 and 18, 2009 11 Lights, 2 Lenses, 1 Bonus Site 2 Boat Trips on October 16th. The New Jersey Lighthouse Society P.O. Box 332 Navesink, NJ 07752-0332 www.njlhs.org</p> <p><i>Complete both the Maryland & New Jersey Lighthouse Challenges and receive an additional souvenir. Complete all three Challenges and receive a specially designed "Triple Crown" souvenir.</i></p>		<p>On September 19 and 20, 2009, the Chesapeake Chapter of the U.S. Lighthouse Society and the lighthouse organizations of Maryland will welcome you to the 7th Annual Maryland Lighthouse Challenge - Celebrating Maryland's 375th Anniversary.</p> <p>The Challenge is a weekend-long celebration of Maryland's lighthouses. For each lighthouse visited, you will receive a complimentary souvenir depicting that lighthouse. Our volunteers will be at each location 8:00 am - 6:00 pm (unless otherwise noted) to greet and to assist you. Although the "challenge" is to visit <i>all</i> of the lighthouses over the course of this September weekend, you do not have to visit them all to participate, and they can be visited in any order.</p> <p>Over the course of these two days, participants will have the opportunity to visit nine land-accessible lighthouses, one lightship, and two optional "bonus lights" at some of the most scenic Chesapeake Bay area locations statewide. To commemorate its 375th birthday, we will also be celebrating the great state of Maryland along this year's Challenge route!</p> <p>The Challenge is the only time of year the lighthouses are open simultaneously for public access and climbing wherever possible. <i>If you love lighthouses, and want to help join in this birthday celebration, this is one event you won't want to miss!</i></p> <p>The Chesapeake Chapter sponsors visits and cruises to land-based and offshore lights and other facilities. Through the cooperation of the U.S. Coast Guard and other organizations, many of our trips include access to lighthouses normally closed to the general public.</p> <p>The Chapter Volunteer Program, since 1997, assists local organizations in the preservation and maintenance of Bay area lighthouses. Our Education and Speakers programs provide public services that offer an accurate source of information about Bay lighthouse history, architecture and heritage.</p> <p>Chapter literature and membership applications will be available during the Challenge - be sure to ask one of our Chapter volunteers how you can sign up to become a member!</p> <p>For additional information, please write to: Chesapeake Chapter, USLHS P.O. Box 1270 Annandale, VA 22003-1270</p>	
<p>Details and late breaking news available at: www.cheslights.org</p>				
Turkey Point	\$3 pp State Park fee	Yes	Grounds	Yes, in park
Concord Point	\$2 pp Bus Fee - Children under 12 ride free	Yes	Grounds	No
Seven Foot Knoll and Chesapeake Lightship	Free grounds and light	Yes	Pier only	Yes, surrounding restaurants
Hooper Strait	Light Free/\$5 pp to board ship	Yes	Grounds and museum	Yes, in museum
	\$6 - \$15 parking fee			
	\$5 pp grounds and light			


Join Us September 19 & 20 2009



Celebrating Maryland's 375th Birthday!!

**NEW THIS YEAR:
Early Bird Special
Hooper Strait Lighthouse ONLY
Friday, September 18.**


If you are able to extend your Challenge weekend by a day, you will be able to visit the Hooper Strait Lighthouse and pick up your event souvenir there on Friday, September 18 (10:00 am - 6:00 pm)!



While you are there....
Enjoy a ride on a Skipjack, Maryland's Official Boat:
Two 1 hour cruises on Friday: \$18 pp
One 2 hour Friday sunset sailing: \$35 pp
Children 1-17 slightly less, children under 1 ride free
Call in advance (and early) for details and to reserve a seat:
410-745-2916 ext 142



Blackistone Lighthouse Replica
Photo courtesy: St. Clement's Island Museum






Sandy Point Shoal
Photo courtesy: Alma Pasek

Presented by:
The Chesapeake Chapter of the U.S. Lighthouse Society
and the following lighthouse organizations:
USS Constellation Historic Ships Museum;
Blackistone Lighthouse Foundation and St. Clement's Island Museum; The Calvert Marine Museum; The Chesapeake Bay Maritime Museum; Fort Washington National Park; The Friends of Concord Point; Turkey Point Light Station, Inc.; Piney Point Lighthouse Museum and Historic Park; Point Lookout Lighthouse Preservation Society; Point Lookout State Park and Sandy Point State Park.



The Maryland Lighthouse Challenge is a proud
Celebrate 375 Partner!



Restrooms	Handicap access	Open for tours?	Fees (Subject to change)	Site
Yes, in park	Grounds	Yes	\$3 pp State Park fee	Turkey Point
No	Grounds	Yes	\$2 pp Bus Fee - Children under 12 ride free	Concord Point
Yes, surrounding restaurants	Pier only	Yes	Light Free/\$5 pp to board ship	Seven Foot Knoll and Chesapeake Lightship
Yes, in museum	Grounds and museum	Yes	\$6 - \$15 parking fee	Hooper Strait
			\$5 pp grounds and light	



Turkey Point

Elk Neck State Park

410-287-8170 www.tpls.org

GPS: 39 ° 27' 00" latitude, 76 ° 00' 31" longitude

Note: Once you arrive in Elk Neck State Park (\$3 pp park fee) you must follow the signs to the designated parking area. A \$2 shuttle will be available there to take you to the lighthouse path (kids under 12 ride free). You must arrive at the parking area no later than 5 p.m. to allow enough time to get to the lighthouse. There is an .8 mile hike to the lighthouse.

From Interstate I-95

Exit at North East Interchange exit 100 on to State Route 272 (across US Rt. 40) through the town of North East. Continue south on MD Route 272 for approx. 10 miles then begin looking for signs to Lighthouse Challenge parking (in Elk Neck State Park).

From Concord Point (approx. drive time 40 min)

From the intersection of Lafayette and Union Avenue, turn right onto Union. Proceed 0.9 mi. to Otsego St. (Rt.7) at railroad underpass. Turn left on Otsego St., go 0.5 mi. to Rt. 40. Turn right and continue on Rt. 40E for 9.2 mi. (over the Hatem Bridge, \$5.00 toll) to Rt. 272. Turn right on Rt. 272, follow for approximately 10 mi. (thru town of North East), then begin looking for signs to Lighthouse Challenge parking (in Elk Neck State Park).

Concord Point

Havre de Grace, MD

410-939-3213 directorcpt@verizon.net

GPS: 39 ° 32' 27" latitude, 76 ° 05' 06" longitude

From Turkey Point (approx. drive time 40 min)

Follow Rt. 272 out of town of North East for approximately 10 mi. to Rt. 40W (Pulaski Highway). Turn left on Rt. 40W, follow for 9.2 mi. to Rt. 7 (Otsego Street). Turn left, follow 0.5 mi. to end of Otsego at railroad underpass. Turn right onto Union Avenue, proceed 0.9 mi. to Lafayette Street. Turn left on Lafayette. Lighthouse is directly ahead, parking on street.

From Seven Foot Knoll (approx. drive time 50 min)

From Pratt Street past Inner Harbor, get in far left lane, turn left onto President Street. Take next left onto Lombard Street, follow straight 0.7 mi. (10 traffic signals) to Howard Street. Turn left on Howard, continue straight to 395S. Proceed 1.0 mile to 95N on-ramp towards New York. Take 95N approx. 36 miles (thru Fort McHenry Tunnel, \$2.00 toll) to Exit 89, Rt. 155. Bear right to Rt. 155 off ramp, proceed 1.3 mi. to Rt. 40. Bear right onto Rt. 40, go 0.4 mi. to traffic light. Bear left at traffic light onto Otsego Street (Rt. 7), follow 0.5 mi. to end of Otsego at railroad underpass. Turn right onto Union Avenue, proceed 0.9 mi. to Lafayette Street. Turn left on Lafayette. Lighthouse is directly ahead, parking on street.



Seven Foot Knoll / Chesapeake Lightship (LV-116)

Inner Harbor, Baltimore, MD

410-396-3453 www.baltomaritimemuseum.org

GPS: 39 ° 17' 10" latitude, 76 ° 36' 31" longitude

Note: Challenge volunteers and souvenirs for both attractions will be at the lighthouse only (no charge to climb). If you wish to board the lightship, there will be a \$5 pp fee.

From Concord Point (approx. drive time 50 min)

At the intersection of Lafayette and Union, turn right onto Union. Proceed 0.9 mi. to Otsego (Rt. 7) at railroad underpass. Turn left on Otsego, then right on Juniata Street, then left on Superior. Follow signs to 95S towards Baltimore. Take 95S approx. 36 miles (thru Fort McHenry Tunnel, \$2 toll). Take Exit 53, Rt. 395. Go past the first sign directing you to the Inner Harbor. Proceed to Pratt Street and turn right at Convention Center. Proceed on Pratt and park in street, garage, lot or metered parking in the vicinity of Pier 5. Lighthouse is located at end of Pier 5. Suggestion: Pier V (Five) Parking Garage (Pier V at Pratt).

From Hooper Strait (approx. drive time 1 hr 20 min)

From Museum parking lot, turn left on Talbot Street (East Rt. 33), go 9.5 mi. to Rt. 322. Turn left on Rt. 322, proceed 2.0 mi. to Rt. 50W at traffic signal. Continue straight onto Rt. 50W, then 39.8 mi. (crossing Bay Bridge, no toll) to exit 21, Rt.97N. Proceed 21.3 mi. on Rt. 97N to 695W (exit 17A-toward Baltimore). Drive 2.0 mi. to exit 7B, the Baltimore Washington Parkway (Rt. 295). Follow parkway 5.3 mi. to Pratt Street in downtown Baltimore. Turn right on Pratt, proceed past the Convention Center to Baltimore's Inner Harbor. Park in street, garage, lot or metered parking in the vicinity of Pier 5. Lighthouse is located at end of Pier 5. Suggestion: Pier V (Five) Parking Garage (Pier V at Pratt).

BONUS: Sandy Point Shoal!

Sandy Point State Park, Annapolis, MD

www.dnr.state.md.us/publiclands/southern/sandypoint.html

GPS: 39 ° 1' 1" latitude, 76 ° 24' 1" longitude



Note: This caisson lighthouse is NOT a required stop along the Challenge route. Vehicle passengers can clearly view the lighthouse from the western portion of the Bay Bridge. You will cross this bridge on Rt. 50 between Baltimore (Seven Foot Knoll) and St. Michaels (Hooper Strait). You can enter the park for a closer view. Souvenirs and Challenge volunteers WILL NOT be set up at this location. A souvenir of this lighthouse will be available at the Baltimore location for all Challengers whether or not they choose to enter the park. Park fees: \$5 pp/\$6 pp out of state.

Directions: The Park (open 6:00 am to sunset) is at the western terminus of the Bay Bridge; follow the signs to Sandy Point State Park - exit 32. The guard can direct you to the lighthouse.

Hooper Strait

Chesapeake Bay Maritime Museum

St. Michaels, MD

410-745-2916 www.cbmm.org

GPS: 38 ° 47' 00" latitude, 76 ° 13' 00" longitude

Note: Challenge set-up outside main museum entrance. If you do not wish to enter the museum grounds to access the lighthouse, souvenirs will be available at the main museum entrance (no charge). Please note that the lighthouse will close promptly at 6:00 p.m. on Saturday evening due to another scheduled event.

From Seven Foot Knoll (approx. drive time 1 hr 20 min)

From Pratt Street past the Inner Harbor, get in far left lane, turn left onto President Street. Take next left onto Lombard Street, follow straight 0.7 mi. (10 traffic signals) to Howard Street. Turn left on Howard, continue straight onto 395S. Proceed 1.0 mile to 95S on-ramp towards Washington. Take 95S 3.6 mi. to left lane exit 49A to 695E (Glen Burnie/Annapolis). Follow 695E 4.0 mi. to Rt. 97S junction towards Annapolis. Proceed approx 18 mi. on 97S to Rt. 50E. Take 50E 40.8 mi. (cross Bay Bridge, \$2.50 toll) to Rt. 322, just north of Easton. Bear right onto Rt. 322, go 2.0 mi. to Rt. 33 (St. Michaels Road). Turn right on Rt. 33, proceed 9.5 mi. to Chesapeake Bay Maritime Museum entrance (in downtown St. Michaels just beyond Mill Street). Turn right into museum parking area.

From Drum Point (approx. drive time 2 hrs 20 min)

Exit Calvert Marine Museum and turn right onto Rt. 2, then follow to left lane entrance onto Rt. 2-4 North to Annapolis. Proceed approx 28 mi. to Rt. 2 North. Turn right on Rt. 2 N toward Annapolis, drive approx. 13 mi. to traffic circle, then right on Rt. 2 North (Annapolis). Proceed straight on Rt. 2 (Solomons Island Rd.) approx 13 mi. to Rt. 50E (on-ramp). Drive approx. 40 mi. on Rt.50 E (crossing Bay Bridge, \$2.50 toll) to Rt. 322, just north of Easton. Bear right onto Rt. 322, go 2.0 mi. to Rt. 33 (St. Michaels Road). Turn right on Rt. 33, proceed 9.5 mi. to Chesapeake Bay Maritime Museum entrance (in downtown St. Michaels just beyond Mill Street). Turn right into museum parking area.



Drum Point and Cove Point

Calvert Marine Museum, Solomons, MD

410-326-2042 ext. 41 www.calvertmarinemuseum.com

GPS: 38 ° 23' 10" latitude, 76 ° 22' 55" longitude

Last shuttle to Cove point will depart at 5:30 p.m.

Note: You will not be able to access Cove Point directly. Mandatory (FREE) shuttle will be from the Calvert Marine Museum.

From Hooper Strait (approx. drive time 2 hrs 20 min)

From Museum parking lot, turn left on Talbot Street (East Rt. 33), go approx. 10 mi. to Rt. 322. Turn left on Rt. 322, proceed 2.0 mi. to Rt. 50W at traffic signal. Continue straight onto Rt. 50W for approx. 40 mi. (cross Bay Bridge – no toll) to Exit 23A (Parole) to Rt. 2 South (Solomons Island Rd.). Continue approx. 13 mi. to traffic circle, follow sign to Rt. 2 to Prince Frederick. Proceed approx. 13 mi., bear left on Rt. 2-4 South to Prince Frederick/Solomons. Continue straight approx. 28 mi. to Solomons Island Rd. exit just before Gov. Thomas Johnson Bridge. Follow signs to the Calvert Marine Museum.

From Point Lookout (approx. drive time 45 min)

Leave the Point Lookout State Park via the main drive. Continue north on Route 5 for 7.1 miles - until you reach the blinking light at Route 5 and Route 235. Turn right onto Route 235N. Continue north on Rt. 235, for 17.3 miles, pass the Patuxent River Naval Air Station. Turn right onto Route 4 north. Continue on Route 4 N for 4 miles. Cross over the Thomas Johnson Bridge to Solomons, MD. After crossing the bridge - bear right immediately and follow signs for the Calvert Marine Museum. Turn left into the museum complex.



Point Lookout

Point Lookout State Park, MD

301-872-5688

www.dnr.state.md.us/publiclands/southern/pointlookout.html

GPS: 38 ° 02' 19" latitude, 76 ° 19' 20" longitude

From Drum Point (approx. drive time 45 min)

From the Calvert Marine Museum, follow Route 4 South over the Thomas Johnson Bridge. Continue on Route 4 for 4 miles to traffic light. Turn left onto Route 235 South. Follow Route 235 for 17.3 miles to Route 5 South. Route 235 dead ends at blinking light at Route 5. Turn left onto Route 5. Continue towards the Point Lookout State Park. The lighthouse is located at the end of Route 5 within the park. Stay on the main drive through the park until you reach the lighthouse or designated parking for the Challenge.

From Piney Point (approx. drive time 30 min)

Go back out Lighthouse Road, 1.4 miles. Turn left onto Rt. 249N and continue for 7.7 miles. Turn right onto Rt. 5 S and continue heading south (20.8 miles) passing through St. Mary's City. Follow signs to Point Lookout State Park. The lighthouse is located at the end of Route 5 within the park. Stay on the main drive through the park until you reach the lighthouse or designated parking for the Challenge.

Piney Point

Museum and Historic Park, Piney Point, MD

301-994-1471 www.stmarysmd.com/recreate/museums

GPS: 38 ° 08' 07" latitude, 76 ° 31' 48" longitude



From Point Lookout (approx. drive time 30 min)

Return to Route 5. Turn left onto Rt. 5 North for 20.8 miles. In Callaway, turn left onto Rt. 249S (Piney Pt. Road) and continue for 7.7 miles to Lighthouse Road. (Maryland Landmark sign). Turn right and follow Lighthouse Road for 1.4 miles to the end and the parking area for the lighthouse.

From Fort Washington (approx. drive time 1.5 hrs)

SHORT CUT: (using Old Fort Road South) This route is NOT recommended for RVs, extra long vehicles. Exit Park onto Fort Washington Road, turn right onto Old Fort Road South (a winding two lane road) and return to Route 210 (Indian Head Highway) then follow directions at**.

STANDARD ROUTE (for all vehicles): Exit park onto Fort Washington Road and return to Route 210**.

**Turn right on route 210 south. Turn left onto Route 228 East. Follow Route 228 to Route 5 South. At Route 5/Route 235 split, continue on Route 5 South until you come to State Route 249 in Callaway. Turn right at traffic signal onto Route 249 South (Piney Point Road) and go approx. 7.7 miles to Lighthouse Road. (Maryland Landmark sign). Turn right and follow Lighthouse Road for 1.4 miles to the end and the parking area for the lighthouse.



BONUS: Blackstone Lighthouse Replica

St. Clement's Island Museum, Colton's Point, Maryland

GPS: 38 ° 13' 27.6" latitude, 76 ° 45' 5" longitude

Last boat to the Island departs at 5:00 PM

Note: Bonus Lights are optional and do not count towards Challenge completion. Chesapeake Chapter volunteers WILL NOT be set up at this location. (You will need to allow an additional hour at this location, plus an additional 45 minutes driving time)

Visiting this replica on St. Clement's Island, the birthplace of Maryland, will require a short boat ride to and from the St. Clement's Island Museum on the mainland (\$5.00 charge). High winds/heavy rains could cause boat cancellation. Call ahead in the event of inclement weather (301) 769-2222. You will be able to pick up the Blackstone Lighthouse souvenir at the lighthouse ONLY. Tower will be open for climbing/Donations welcome. Handicapped Access – Museum on mainland only.

To: Blackstone Lighthouse

From Fort Washington (approximately 1.5 hours)

Exit park onto Fort Washington Road and return to Rt. 210. Turn right on Rt. 210S and proceed 6 mi. to Rt. 228E. Turn left and continue 8.7 mi. crossing the Rt. 301 intersection just before merging onto Rt. 5S. Continue on Rt. 5S for 17.9 mi. to 5/235 split. At Rt. 5/235 split, bear right and continue on Rt. 5S to Rt. 242 in Morganza. Turn right at blinking light onto Rt. 242S and continue 4 mi. to traffic signal in Clements. Proceed straight on Rt. 242 for approx. 9 mi. to Colton's Point. Turn left on Bay View Road at St. Clement's Island Museum sign. Follow road to Museum parking area on the left.

Blackstone Lighthouse Replica directions continued

From Piney Point (approx. drive time 45 min)

Return to Rt. 249N via Lighthouse Road (1.3 mi.). Make a left onto Rt. 249N and drive approx. 7.7 mi. to traffic signal. Make a left onto Rt. 5N and drive 10.2 mi. Turn left on Rt. 234. Continue 3.5 mi to stop light in Clements. At light, turn left on Rt. 242. Continue on Rt. 242 for approx. 9 mi. to Colton's Point. Turn left on Bay View Road at St. Clement's Island Museum sign. Follow road to Museum parking area on the left.

From Blackstone Lighthouse:

To Piney Point (approximately 45 minutes)

Exit St. Clement's Island Museum parking area by turning right on Bay View Road. At the stop sign turn right on Rt. 242N, continue approx. 9 mi. to traffic signal in Clements. Turn right onto Rt. 234S. Continue 3.5 mi. and merge onto Rt. 5S. Continue on Rt. 5S 10.2 mi. to Rt. 249 in Callaway. Turn right at traffic signal onto Rt. 249S (Piney Point Road) and go approx. 7.7 mi. to Lighthouse Road. Turn right and follow Lighthouse Road for 1.4 mi. to museum parking area on the right.

To Fort Washington (approximately 1.5 hours)

Exit St. Clement's Island Museum parking area by turning right on Bay View Road. At the stop sign turn right onto Rt. 242N, drive approx. 9 mi. to traffic signal in Clements. Go straight (across intersection) and continue on Rt. 242N for approx. 4 mi. to stop sign. Turn left onto Rt. 5N and drive 4.7 mi. to traffic signal. Go left and continue on Rt. 5N for 16.9 mi. Rt. 5/301 turns right, BUT YOU CONTINUE STRAIGHT on Business 5N for 1.7 mi. until you cross Rt. 301 and road becomes Rt. 228. Continue on Rt. 228 for approx. 7 mi. where Rt. 228 goes to the right and becomes 210N. Continue on 210N for approx. 6 mi. Turn left onto Fort Washington Road. Continue 3.3 mi. to the park entrance. Make a right off the main road onto L'Enfant Road (sign points to "Fishing Area/Lighthouse".) Follow L'Enfant Road down to the River. There is a sign in the parking area at the end of the road. Walk the last few 100 yards to the Light Tower.

Fort Washington

Fort Washington National Park, MD

301-763-4600 www.nps.gov/fowa

GPS: 38 ° 42' 43" latitude, 77 ° 01' 23" longitude



Note: Challenge participants must mention at the park entrance that they are participating in the Challenge to receive the fee reduction. Due to anticipated restoration work that may be ongoing in September this lighthouse may not be open inside for viewing (and/or fully intact) at the time of the Challenge. Look for updates at www.cheslights.org

From Piney Point (approx. drive time 1.5 hrs)

Return to route 249N via Lighthouse Road (1.3 mi.). Make a left onto route 249N and drive approx 7 mi. Make a left onto Rt. 5N and drive 19.1 mi. to a dead end, turn left and continue on 5N for 16.9 mi. Follow Business 5N for 1.7 miles until you cross 301. Continue on Rt. 228 for 6.6 mi where Rt 228 goes to the right and becomes 210N. Continue on 210N for 5.8 miles. Turn left onto Fort Washington Road and continue east to park entrance. **

From VA or MD on I-95 (Capital Beltway)

From Virginia - driving on I-95 North, take local lanes into MD. Take Exit 3A, second exit after crossing the Wilson Bridge, marked "Indian Head, Route 210 South". Drive south on 210 approximately 4 miles to Fort Washington Road, turn right and continue east to park entrance. **

From Maryland - I-95 South, take Exit 3, Route 210 marked "Forest Hgts / Indian Head" and follow signs for 210 South to Indian Head. Drive south on 210 approximately 4 miles to Fort Washington Road, turn right and continue east to park entrance. **

**** Make a right off of the main road onto L'Enfant Road (sign points to "Fishing Area Lighthouse")** Follow L'Enfant Road down to the river. There is a parking area at the end of the road and then walk the last few 100 yards to the light tower.

Challenge Information

- Visit our website, cheslights.org/challenge.htm, for up-to-date Challenge information, detailed maps and alternate driving routes and park pass info.
- Merchandise commemorating this event will be available at several sites along the route.
- Complimentary Souvenirs available as long as supplies last.
- Fees, schedules and access to lighthouses are set by each Maryland lighthouse organization and are subject to change.
- This event will be held RAIN or SHINE. Hours 8 a.m. to 6 p.m. both days.
- One or more of the Challenge lights require that anyone climbing the lighthouses must have shoes on with heel support - i.e., cannot climb in flip flops, open sandals without a strap around the heel, etc.
- 42 inch height requirement to climb Concord and Turkey Point Lights. Children must be accompanied by an adult.
- Some of the lighthouse locations and gift stores do not accept credit cards.
- Bay Bridge Traffic can be monitored on 570AM WTNT (DC) or 96.7FM (Easton, MD).